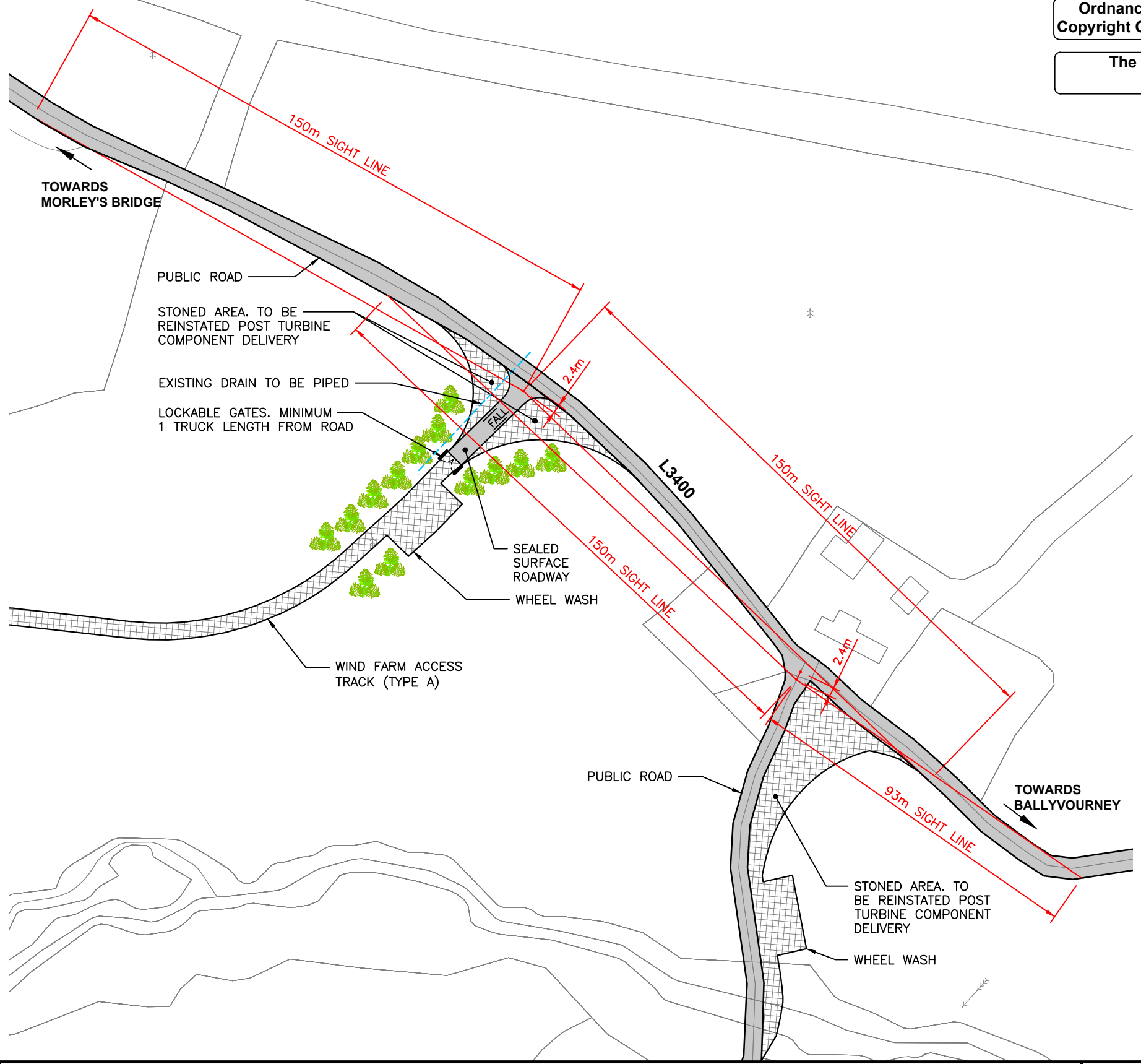



Ordnance Survey Ireland Licence No. EN 0023715-19  
Copyright Ordnance Survey Ireland Government of Ireland


The following map is shown on this drawing;  
6323 (OSi Vector Mapping 1:5000)



Rev	Date	Revision description	Dm	Pro	Ver	App	
0	19.08.15	ISSUED FOR PLANNING		SB	DS	SS	FO

**Purpose of issue - Preliminary unless indicated**

Tender  Client approval  Construction  As-built  Revised



ESB Wind Development Ltd., Stephen Court, 18-21 St. Stephen's Green,  
Dublin 2, Ireland Tel: +353 (01) 7038000  
Web: www.esb.ie  
Registered Office: as above Registered in Ireland: No. 471139

**Client**  
ESB WIND DEVELOPMENT LTD.

**Project**  
GROUSEMOUNT WIND FARM

**Contract**  
PLANNING APPLICATION

**Drawing title**  
SIGHT LINES AT JUNCTION OF  
WIND FARM ENTRANCE / PUBLIC ROAD  
& ENTRANCE DETAILS

**Production unit**  
WIND DEVELOPMENT

COPYRIGHT © ESB  
All rights reserved. No part of this work may be modified or reproduced or copied in any form or by any means - graphic, electronic or mechanical, including photocopying, recording, taping or information-and-retrieval system, or used for any purpose other than its designated purpose, without the written permission of ESB.

Drawn	Produced	Verified	Approved	Approved date
S. Bolton	D. Shiels	S. Shanley	F. Quigley	19.08.2015
Client ref.	No. of sheets	Size	Rev	Scale
	1	A3	0	1:1250

**Drawing number**  
QR320171-MWC-P-2003